

★ ON THE RISE ★

RAYTOWN

COMPREHENSIVE PLAN | 2040

What is Raytown on the Rise?

The City of Raytown is embarking on a comprehensive planning process that will guide the future of the community. The Comprehensive Plan will address housing, public spaces, economic development, and more. With your support, we can identify community needs and aspirations, which will inform the Plan and help us achieve a collective vision for Raytown.

Why is Raytown On The Rise important?

The Raytown on the Rise 2040 Comprehensive Plan is more than a document; it will stand as a testament to our commitment to sculpt a future that mirrors our collective vision. Together, we are laying the foundation for a Raytown that honors its past while charting a course toward an even more promising future.

About Raytown Conversations

Your voices and input will help guide this planning process and Raytown's future. This is the first of many community engagement opportunities. Get ready to talk to each other and share your stories this evening!

VISIT US AT

RaytownOnTheRise.com

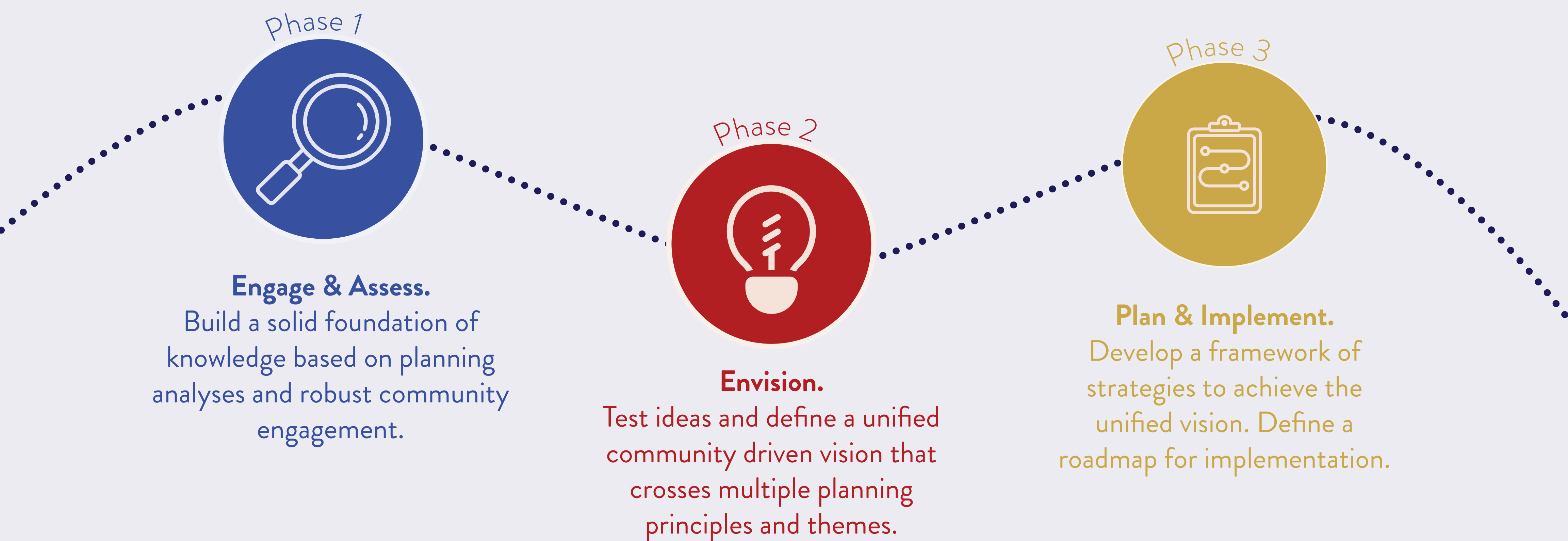
Take the Survey!



We are here to talk to you and answer any questions! If you'd like to share more, scan the QR code and take the survey. Share with family & friends.



What's the Project Timeline?



Let the Conversations Begin!

We will have Round-Table Discussions about four Planning Topics. Select a table to get started. You can spend all of your time at one table, or hop around to several. We will save time at the end to share the key themes from each conversation!

Planning Topics:



Urban Design & Placemaking



Safety & Wellness



Housing & Neighborhoods



Economic Vitality & Downtown

If you prefer to share your comments in writing, please do so! Share your thoughts on the comment cards at each table or visit the website to take the survey.



Four horizontal lines for writing, positioned to the right of the icon.

Twenty horizontal lines for writing, spanning the width of the page below the first set of lines.

BIG MAP EXERCISE

Place a sticky dot on the map to identify and locate the following:



 My Neighborhood





 Areas with Missing Pedestrian/Bike Connections

 Favorite Places

 Areas of Opportunity/ for Improvement



Legend

-  Raytown Boundary
-  Streets
-  Raytown Parks & Recreation Areas
-  Parcels



North